OSSARIO

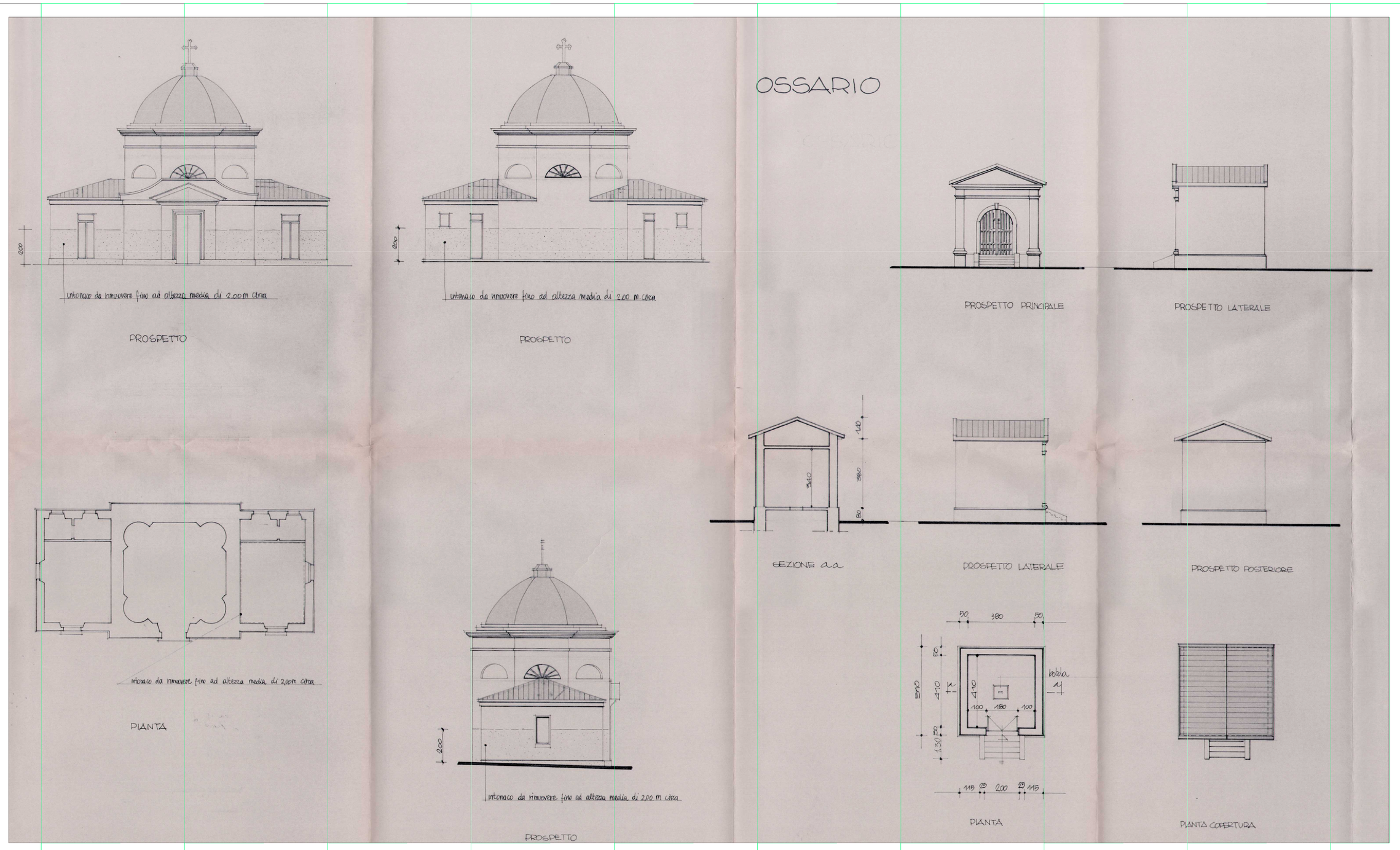

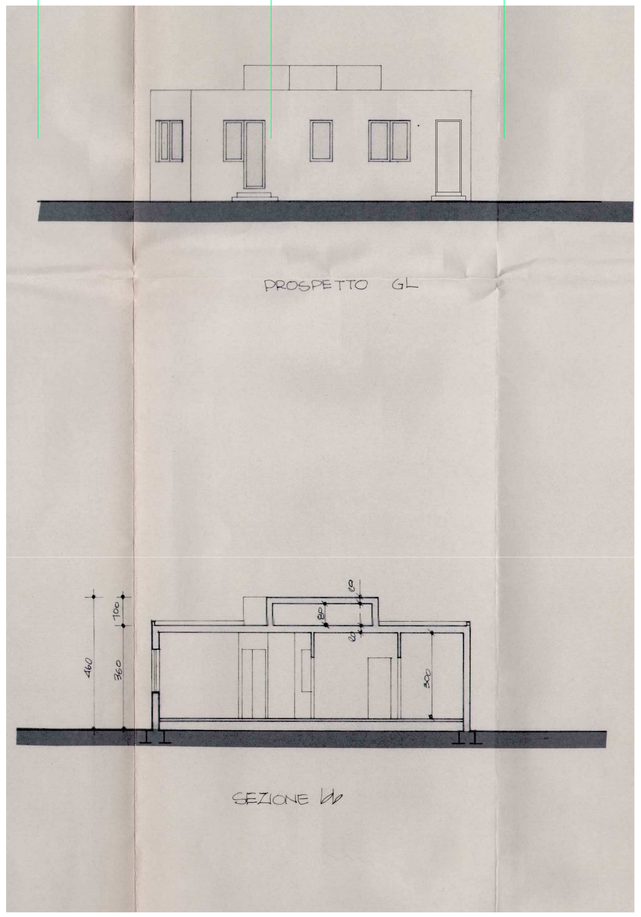

PLANIMETRIA QUOTATA - Scala 1:100

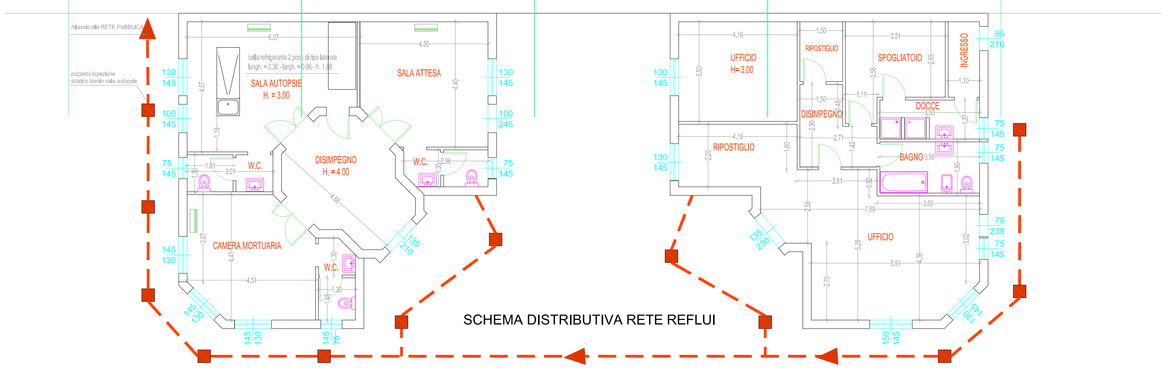

PLANIMETRIA DISTRIBUTIVA POZZETTI FOGNARI - Scala 1:100

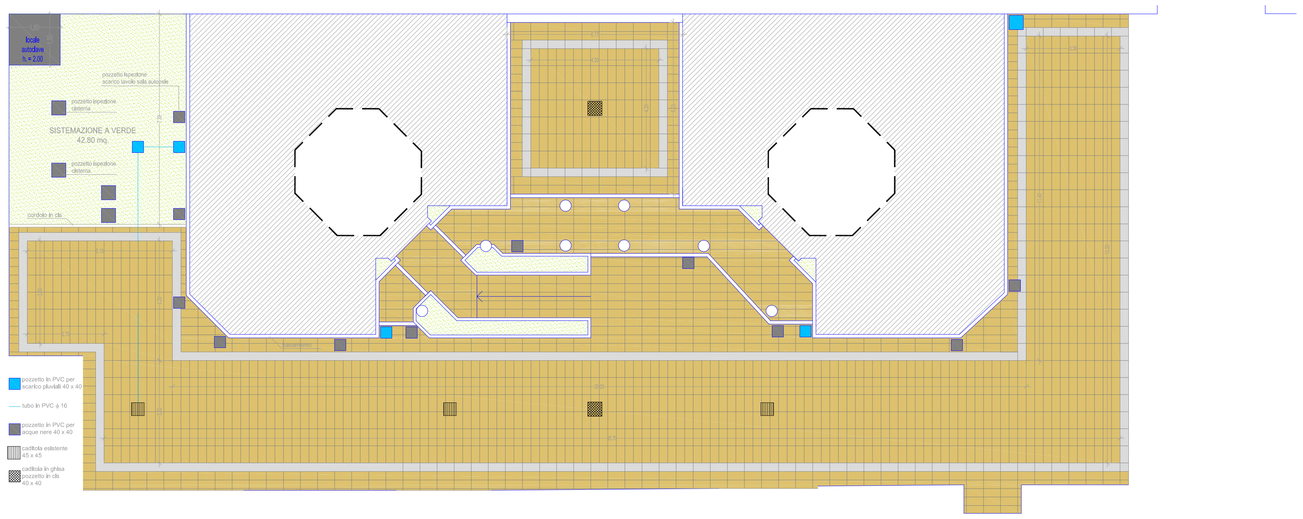

LOCALI UFFICI - SALA AUTOPICA - SALA MORTUARIA - Scala 1:100

PLANIMETRIA QUOTATA - Scala 1:100

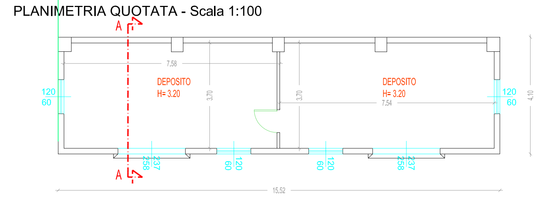

PROSPETTO PRINCIPALE - Scala 1:100

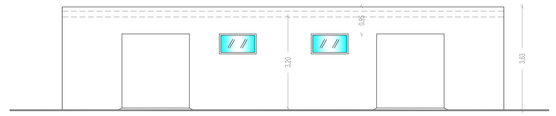

PROSPETTO LATERALE SX

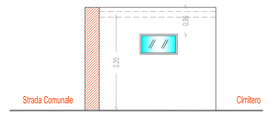

PROSPETTO LATERALE DX

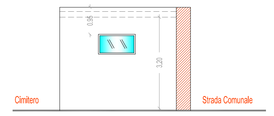

SEZIONE TRASVERSALE A-A

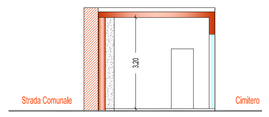

LOCALI DEPOSITO - Scala 1:100

COMUNE DI SELARGIUS

Provincia di Cagliari

RICHIESTA DI DEROGA ALLE DISTANZE DEL CIMITERO DAL CENTRO ABITATO

PROPEDEUTICA ALLA REDAZIONE DEL

PIANO REGOLATORE CIMITERIALE

TAV.		SCALA
5	Planimetria e Sezioni Edifici esistenti	**VARIE**

GRUPPO DI PROGETTAZIONE (AREA 5):

Geom. Mariano PUTZULU Dott. Ing. Giovanni MURGIA Geom. Stefano CARA

Dott. Ing. Pierpaolo Fois
(Direttore Area 5 - Rresponsabile del Procedimento)

L'Assessore all'Urbanistica e Viabilità
(Fabrizio CANETTO)

Il Sindaco
(Gian Franco CAPPAI)

Rev.0:	Marzo 2013
Rev.1:	Maggio 2015
Rev.2:	Settembre 2015
Rev.3:	Febbraio 2016