




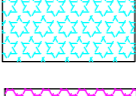
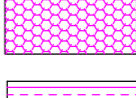


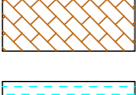

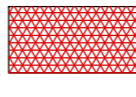

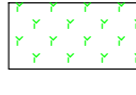










-  Zona A
-  Zona B1
-  Zona B2
-  Zona B2\*
-  Zona B3
-  Zona B4
-  Zona C1
-  Zona PRU
-  Zona C2
-  Zona C2\*
-  Zona D1

-  Zona D2
-  Zona D2\*
-  Zona E
-  Zona G
-  Zona G1
-  Zona H
-  Zona S1
-  Zona S2
-  Zona S3
-  Tipologia di interesse ambientale
-  Zona S4 - viabilità

# P.R.U SU PLANU



## COMUNE DI SELARGIUS

Provincia di Cagliari  
ASSESSORATO ALL'URBANISTICA E VIABILITA'  
AREA 5 "PROGRAMMAZIONE PIANIFICAZIONE - TUTELA E CONTROLLO  
DEL TERRITORIO - EDILIZIA PRIVATA

### VARIANTE DI ASSESTAMENTO COMPLESSIVO DEL PIANO DI RISANAMENTO URBANISTICO "SU PLANU" .

ELABORATO: RAPPRESENTAZIONE COORDINATA DEL P.R.G. VIGENTE SU CARTOGRAFIA  
AEROFOTOGRAMMETRICA VOLO 1997 - ZONIZZAZIONE ZONA "SU PLANU",  
IS CORRIAS E PEZZU MANNU

#### GRUPPO DI PROGETTAZIONE

PROGETTAZIONE :  
COMUNE DI SELARGIUS  
-DOTT. ING. PIERPAOLO FOIS

#### ELABORAZIONI GRAFICHE ED INDAGINI

UFFICIO DEL PIANO  
EDILIZIA PRIVATA

#### COLLABORAZIONE ESTERNA

-DOTT. ING. VALERIA SARRITZU

DIRETTORE AREA A5 - PROGRAMMAZIONE PIANIFICAZIONE - TUTELA E CONTROLLO DEL TERRITORIO - EDILIZIA PRIVATA  
-DOTT. ING. PIERPAOLO FOIS

L'ASSESSORE  
ALL'URBANISTICA E VIABILITA'  
PIER LUIGI CONCU

TAVOLA:

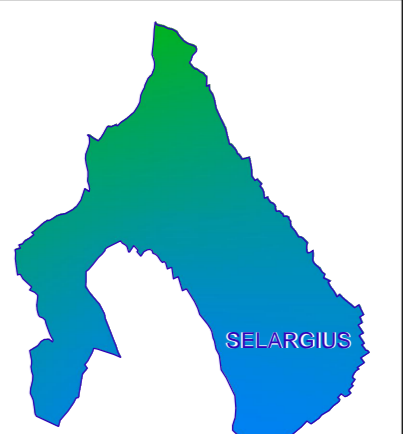
2

REV.0 GIU. 2013

REV.1

LICENZA AUTOCAD AUTODESK  
n. 00114-164831-4862

SCALA: 1:4000



UFFICIO DEL PIANO

IL SINDACO  
GIAN FRANCO CAPPAI